

# ATTACHMENT J

---


## SITE PHOTOGRAPHS: EXISTING CONDITIONS

**PHOTOGRAPHIC LOG**

<b>Client Name:</b> CT Port Authority		<b>Site Location:</b> Connecticut State Pier, New London, CT	<b>Project No.:</b> 60579714
<b>Photo No.:</b> 1	<b>Date:</b> 6/12/2018		
<b>Direction Photo Taken:</b> North			
<b>Description:</b> NE Quay wall			


<b>Photo No.:</b> 2	<b>Date:</b> 6/12/2018		
<b>Direction Photo Taken:</b> North West			
<b>Description:</b> NE Quay stone bulkhead			

**PHOTOGRAPHIC LOG**

<b>Client Name:</b> CT Port Authority		<b>Site Location:</b> Connecticut State Pier, New London, CT	<b>Project No.:</b> 60579714
<b>Photo No.:</b> 3	<b>Date:</b> 8/15/2018		
<b>Direction Photo Taken:</b> North			
<b>Description:</b> General view of NE Quay wall (Marine Solutions)			

<b>Photo No.:</b> 4	<b>Date:</b> 6/12/2018		
<b>Direction Photo Taken:</b> Northeast			
<b>Description:</b> NE Quay utility box at NOAA station			


**PHOTOGRAPHIC LOG**

<b>Client Name:</b> CT Port Authority		<b>Site Location:</b> Connecticut State Pier, New London, CT	<b>Project No.:</b> 60579714
<b>Photo No.:</b> 5	<b>Date:</b> 8/14/2019		
<b>Direction Photo Taken:</b> Northeast			
<b>Description:</b> General view of Northeast Annex (Marine Solutions)			


<b>Photo No.:</b> 6	<b>Date:</b> 6/12/2018		
<b>Direction Photo Taken:</b> South			
<b>Description:</b> Northwest Quay upland area			


**PHOTOGRAPHIC LOG**

<b>Client Name:</b> CT Port Authority		<b>Site Location:</b> Connecticut State Pier, New London, CT	<b>Project No.:</b> 60579714
<b>Photo No.:</b> 7	<b>Date:</b> 6/12/2018		
<b>Direction Photo Taken:</b> Southwest			
<b>Description:</b> NW Quay upland area showing poor drainage			


<b>Photo No.:</b> 8	<b>Date:</b> 8/13/2018	
<b>Direction Photo Taken:</b> Northwest		
<b>Description:</b> General view of Northwest Quay (Marine Solutions)		


**PHOTOGRAPHIC LOG**

<b>Client Name:</b> CT Port Authority		<b>Site Location:</b> Connecticut State Pier, New London, CT	<b>Project No.</b> 60579714
<b>Photo No.</b> 9	<b>Date:</b> 8/15/2018		
<b>Direction Photo Taken:</b> Northeast			
<b>Description:</b> General view of Admiral Shear State Pier (Marine Solutions)			


<b>Photo No.</b> 10	<b>Date:</b> 6/12/2018		
<b>Direction Photo Taken:</b> South			
<b>Description:</b> Admiral Shear State Pier			

**PHOTOGRAPHIC LOG**

<b>Client Name:</b> CT Port Authority		<b>Site Location:</b> Connecticut State Pier, New London, CT	<b>Project No.</b> 60579714
<b>Photo No.</b> 11	<b>Date:</b> 8/13/2018		
<b>Direction Photo Taken:</b> Northeast			
<b>Description:</b> General view of CVRR Pier (Marine Solutions)			

<b>Photo No.</b> 12	<b>Date:</b> 8/20/2018		
<b>Direction Photo Taken:</b> West			
<b>Description:</b> Collapsed granite block wall at southwest corner of CVRR Pier (Marine Solutions)			


**PHOTOGRAPHIC LOG**


<b>Client Name:</b> CT Port Authority		<b>Site Location:</b> Connecticut State Pier, New London, CT	<b>Project No.:</b> 60579714
<b>Photo No.:</b> 13	<b>Date:</b> 6/12/2018		
<b>Direction Photo Taken:</b> Southwest			
<b>Description:</b> CVRR Pier			

<b>Photo No.:</b> 14	<b>Date:</b> 6/12/2018		
<b>Direction Photo Taken:</b> South			
<b>Description:</b> CVRR Pier west berth			





**PHOTOGRAPHIC LOG**

<b>Client Name:</b> CT Port Authority		<b>Site Location:</b> Connecticut State Pier, New London, CT	<b>Project No.:</b> 60579714
<b>Photo No.:</b> 15	<b>Date:</b> 6/12/2018		
<b>Direction Photo Taken:</b> West			
<b>Description:</b> CVRR Pier showing distressed pavement			


<b>Photo No.:</b> 16	<b>Date:</b> 6/12/2018		
<b>Direction Photo Taken:</b> South			
<b>Description:</b> Administration building and upper parking lot			


**PHOTOGRAPHIC LOG**

<b>Client Name:</b> CT Port Authority		<b>Site Location:</b> Connecticut State Pier, New London, CT	<b>Project No.</b> 60579714
<b>Photo No.</b> 17	<b>Date:</b> 8/13/2019		
<b>Direction Photo Taken:</b> Northwest			
<b>Description:</b> General view of Mooring Dolphins (Marine Solutions)			

<b>Photo No.</b> 18	<b>Date:</b> 6/12/2018		
<b>Direction Photo Taken:</b> Southeast			
<b>Description:</b> General view of Mooring dolphins			

**PHOTOGRAPHIC LOG**

<b>Client Name:</b> CT Port Authority		<b>Site Location:</b> Connecticut State Pier, New London, CT	<b>Project No.:</b> 60579714
<b>Photo No.:</b> 19	<b>Date:</b> 2/27/2019		
<b>Direction Photo Taken:</b> Northwest			
<b>Description:</b> Rocky Shorefront and Beaches and Dunes coastal resources at Winthrop Point.			

<b>Photo No.:</b> 20	<b>Date:</b> 2/27/2019		
<b>Direction Photo Taken:</b> Southeast			
<b>Description:</b> Developed Shorefront coastal resource located along northern shoreline of Winthrop Cove at western corner of site. The developed shorefront in this area consists of a granite block wall in various stages of repair.			